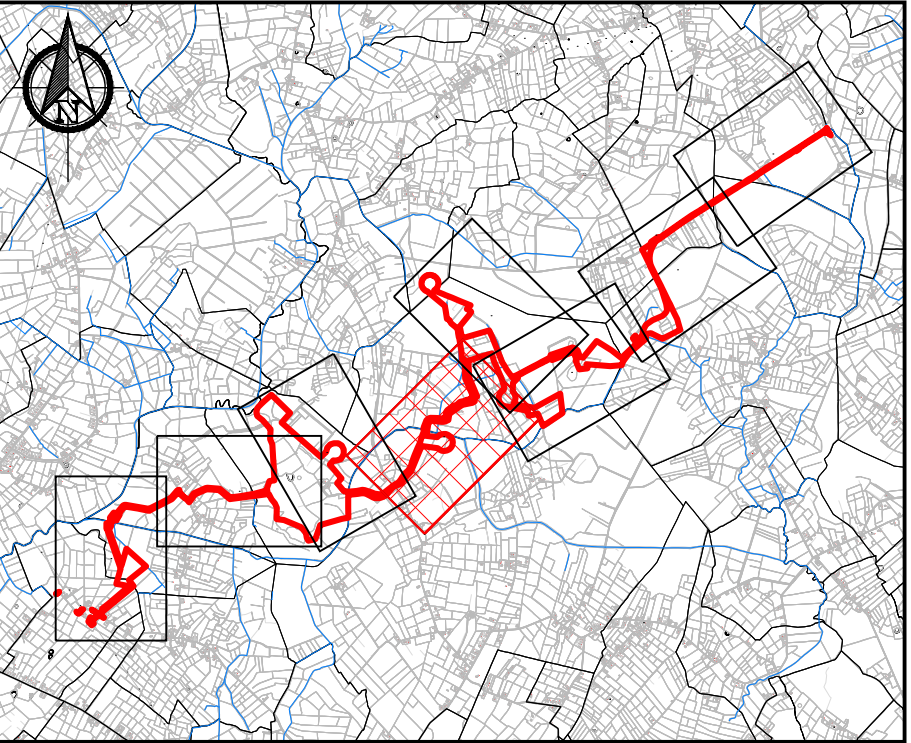
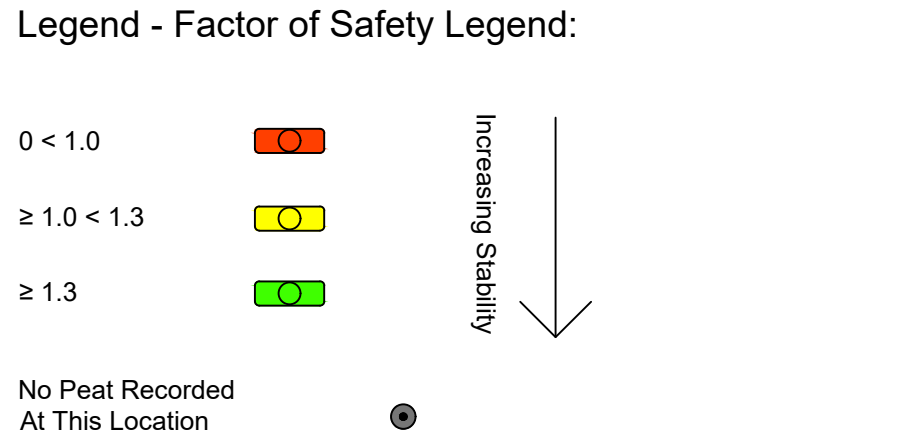
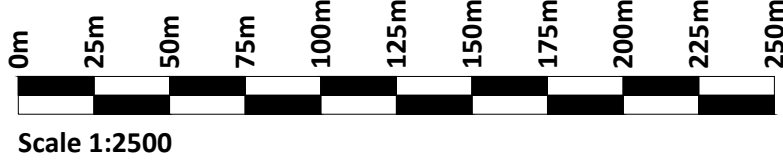


- Legend**
- Planning Boundary
  - Land Ownership Boundary
  - Existing Ground Contour - Major Contour
  - Existing Ground Contour - Minor Contour
  - Existing Ground Contour - Major Contour (with contour level)
  - Watercourse
  - Water Main
  - Gas Main
  - Existing Land Drain
  - Existing Road to be Upgraded
  - Proposed Road
  - Proposed Floated Road
  - Temporary Road Access for HDD Crossing
  - Passing Bays
  - Turning Areas
  - Turbine And Hardstanding Area
  - Turbine Swept Area
  - Substation Compound
  - Temporary Construction Compound Area
  - Culvert
  - 33kV Collector Cable
  - Accommodation Works
  - Sight Lines
  - Visibility Splay
  - Wayleave



**PLAN**  
Scale 1:2500

**KEYPLAN**  
Scale 1:80000



If Applicable : Ordnance Survey Ireland Licence No. EN 0001220 © Ordnance Survey Ireland and Government of Ireland  
2602,2603,2604,2605,2672,2673,2674,2675,2741,2742,2743,2744,2745,2809,2810,2811,2812,2813,2877,2878,2879,2880.



No part of this document may be reproduced or transmitted in any form or stored in any retrieval system of any nature without the written permission of Fehily Timoney & Company as copyright holder except as agreed for use on the project for which the document was originally issued. Do not scale. Use figured dimensions only. If in doubt - Ask!

Rev.	Description	App By	Date
A	ISSUE FOR PLANNING	JH	13.08.25

PROJECT <b>SHANCLOON WIND FARM CO. GALWAY</b>		CLIENT <b>RWE</b>		
SHEET <b>FACTOR OF SAFETY PLAN – SHORT TERM CRITICAL CONDITION (UNDRAINED) SHEET 4 OF 8</b>	Date	13.08.25	Project number	P20-306
	Drawn by	POR	Drawing Number	P20-306-0600-0304
	Checked by	RM	Scale (@ A1) As Shown	Rev <b>A</b>
	<small>(Sheet not subject to B030)</small>			

O:\ACAD\2020\P20-306\P20-306-0600-0304